

We have two river offices!
 You are responsible
 for arriving at the
 correct office.



Driving Directions



**45000 US HWY 50 WEST
 CAÑON CITY, CO 81212
 1.800.748.2953**

The following trips leave from our Echo Canyon office near Cañon City, Colorado:

- | | |
|------------------------------------|-----------------------|
| BIGHORN SHEEP CANYON | RAFT-N-RAIL |
| ROYAL GORGE | RAFT-N-BRIDGE |
| PADDLE, SADDLE & BRIDGE | RAFT & ATV |
| WHITewater WINE & DINE | FAMILY FLOAT |

FROM COLORADO SPRINGS:

East side, Airport: Take Academy Blvd. south (it eventually curves to the west and goes under I-25). Stay in the left lane, turn left onto Hwy 115 heading south. *See: "Once you are on Highway 115", right. (~1 ¼ hours)

North side or central: Take I-25 south to exit 140. After exiting I-25 proceed to the second light and turn right onto Nevada Ave., which turns into Hwy 115. *See: "Once you are on Highway 115", right. (~1 ¼ hours)

South side: Head south on Nevada Avenue, which will turn into Hwy 115. *See: "Once you are on Highway 115", right. (~1 hour)

FROM MANITOU SPRINGS:

(and Colorado Springs, west side):

Take Hwy 24 East to Nevada Avenue and head south. Nevada turns into Hwy 115. See: "Once you are on Highway 115", below (~1 ½ hours)

FROM DENVER:

Take I-25 South from Denver through Colorado Springs to exit 140. After exiting I-25 proceed to the second light and turn right onto Nevada Ave., which turns into Hwy 115. *See: "Once you are on Highway 115", below. (~2 ½ hours)

***ONCE YOU ARE ON HIGHWAY 115:**

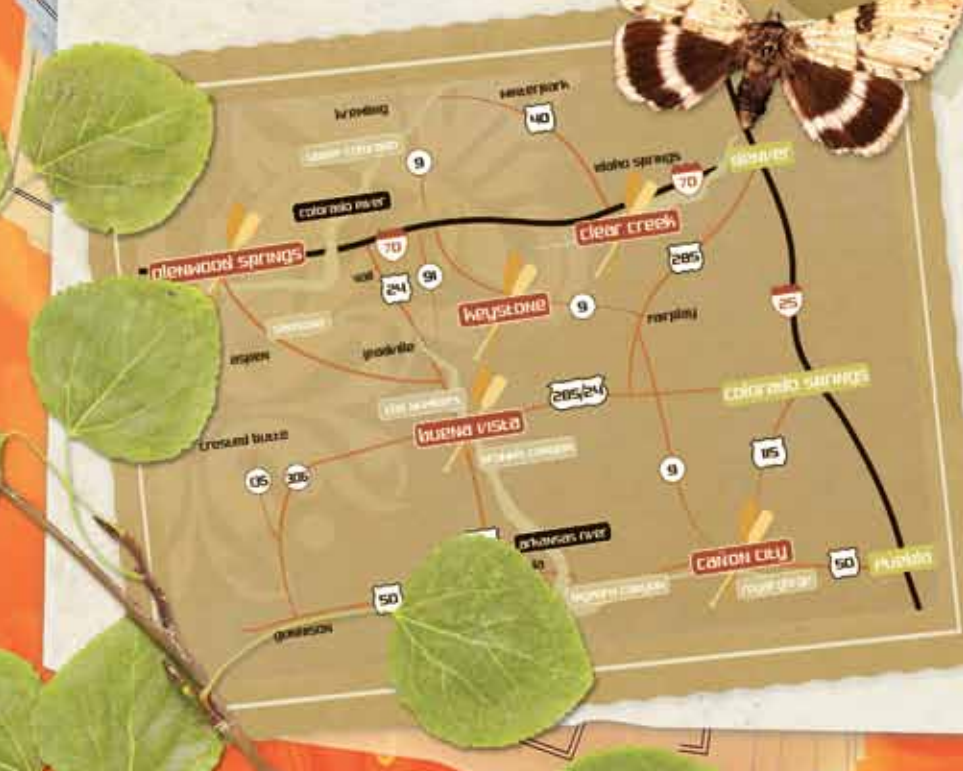
Proceed south approximately 30 miles through Penrose to U.S. Hwy 50. Turn right (west) on Hwy 50 and continue through Cañon City. Eight miles west of Cañon City you will find Echo Canyon River Expeditions located between mile markers 270 and 271 on the north side of U.S. Hwy 50. Look for our blue and white sign with a big blue wave.

From Salida (West Slope region): Take Hwy 50 east approximately 55 miles. After you leave the river corridor and climb a large hill you will find us on the left hand side of the highway between mile markers 270 and 271. Look for our blue and white signs with a big blue wave. (~1 hour)

Please note that check-in is 45 minutes before your scheduled whitewater departure and all rafting trips leave on time. The central Colorado map provided is not to scale and is for reference only. There is no substitute for an official State of Colorado highway map. You are responsible for arriving on time and we encourage you to take into consideration such factors as: weather, traffic, driving conditions, mountain roads, construction, etc. For current road conditions, call the Colorado Road Report - 1-877-315-7623

1-800-748-2953

We have two river offices!
 See the other side
 for directions to our
FOUR CORNERS OFFICE



Colorado Rafting



Driving Directions

We have two river offices!
You are responsible for arriving at the correct office.

22565 US HWY 285 SOUTH · NATHROP, CO 81236 · 1.800.332.7238

The following trips leave from our Four Corners office in Nathrop (near Buena Vista), Colorado:

BROWNS CANYON THE NUMBERS

FROM COLORADO SPRINGS:

Take US Hwy 24 West to US Hwy 285 South. Turn left on Hwy 285/24 to Johnson Village. Pass through Johnson Village and turn left at the T junction, continuing south on Hwy 285 another 5.3 miles to Nathrop. *See: "Once you get to Nathrop", right (~ 2 hrs.)

FROM DENVER:

Take C-470 to Hwy 285. Proceed south about 2 hours until you cross the Arkansas River at Johnson Village. Pass through Johnson Village and turn left at the T junction, continuing south on Hwy 285 another 5.3 miles to Nathrop. *See: "Once you get to Nathrop", right (~ 2 1/2 hours)

FROM ASPEN:

Take CO 82 East over Independence Pass, turn right (south) on US Hwy 24 East to Buena Vista. Just past Buena Vista, Hwy 24 will turn off to the left, but continue straight onto US Hwy 285 South another 5.3 miles to Nathrop. *See: "Once you get to Nathrop", right (~ 1 1/2 hours).

FROM VAIL AND SUMMIT COUNTY:

Take I-70 to Copper Mountain (exit 195). Turn south on CO Hwy 91 to Leadville. Continue straight through Leadville onto US Hwy 24 East, (heading south) to Buena Vista. Just past Buena Vista, Hwy 24 will turn off to the left, but continue straight onto US Hwy 285 South another 5.3 miles to Nathrop. *See: "Once you get to Nathrop", below (~ 1 1/2 to 2 hours)

FROM THE SOUTH:

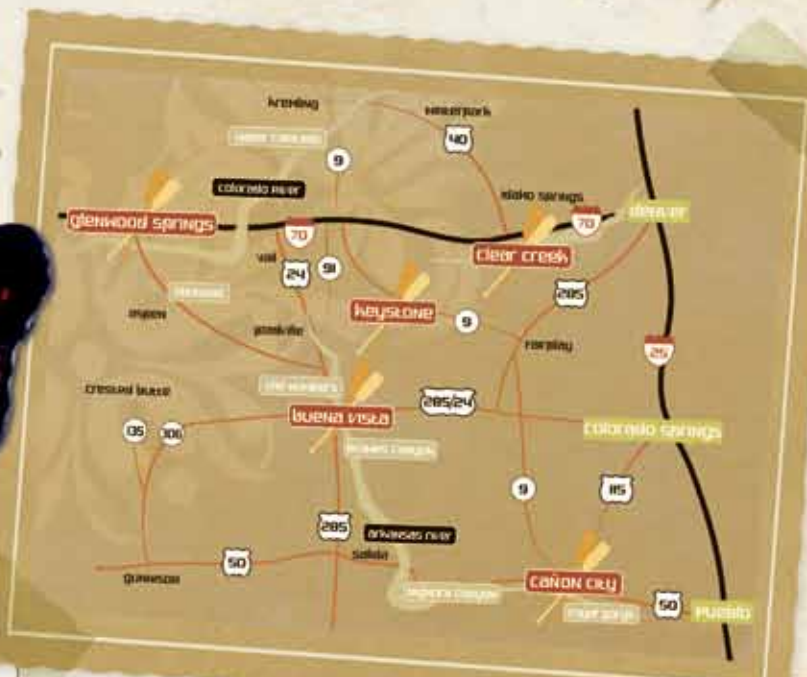

From US Hwy 50, turn north on US Hwy 285 to Nathrop. *See: "Once you get to Nathrop", below (~ 1 1/2 to 2 hours)

*ONCE YOU GET TO NATHROP:

Look for our sign on the left that says 4 Corners Rafting. Just past our sign turn left (east) on CR 197 (look for the sign for the Chalk Creek Campground) and then turn left again at the old schoolhouse to bring you into our parking lot.

Please note that check-in is 45 minutes before your scheduled whitewater departure and all rafting trips leave on time. The central Colorado map provided is not to scale and is for reference only. There is no substitute for an official State of Colorado highway map. You are responsible for arriving on time and we encourage you to take into consideration such factors as: weather, traffic, driving conditions, mountain roads, construction, etc. For current road conditions, call the Colorado Road Report - 1-877-315-7623

1-800-748-2953 Colorado Rafting



We have two river offices!
See the other side for directions to our **ECHO CANYON OFFICE**